























































Parks & Facilities

- 1. Krug Park  
-        
- 2. Northside Complex   
-      
- 3. Lura M. Story Sitting Park 
- 4. Marion & Goff Ballfield   
- 5. Corby Grove       
- 6. 11th and Grand Ballfield 
- 7. Urban Outdoor Nature Walk  
- 8. Heritage Park      
- 9. Nature Center   
- 10. River Bluffs Tract & Riverwalk   
- 11. Robidoux Landing 
-      
- 12. Fairleigh Terrace Park 
- 13. France Park
- 14. Noyes Field Recreation Complex        
- 15. Aquatic Park   

- 16. Parkway A (Mary Park)   
- 17. Bartlett Park  
-        
- 18. Fairview Golf Course   
- 19. Hochman Park      
- 20. Bode Ice Arena | Phil Welch Stadium | The Rec Center      
- 21. South Park | Drake Field    
- 37. King Hill Overlook | Native American Burial Site   
- 22. Hyde Park       
-         
- ★ Parks & Recreation Administration | Maintenance




Main Trails

- 1 Riverwalk Branch
- 2 Corby Branch
- 3 Noyes Branch
- 4 Rock Island Branch
- 5 Southwest Parkway



The St. Joseph Parkway System is one of two parkways that are placed on the National Register of Historic Places as of January 20, 1995.



Noyes Branch

Riding this branch you can cycle on-road on extra wide travel lanes or use the 8' sidewalk. In the summer you can stop for a swim at the Aquatic Center.

Distance: 2mi

Riverwalk Branch

Enjoy the natural beauty of the Missouri River while keeping close to the Historic Downtown.

Distance: 1mi

Rock Island Branch

Converted from the Rock Island Railway (which was once held up by Jesse James) this branch runs through neighborhoods, passes through the Belt Hwy, and across I-29.

Distance: 2.5mi

Southwest Parkway

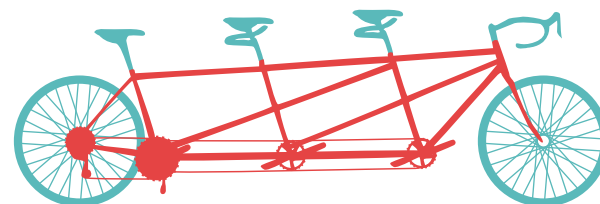
For the truly adventurous take the climb up King Hill. You will be met with a rewarding overlook of South St. Joseph.

Distance: 3mi

Corby Branch

A pivotal branch that connects to Northwest, Northeast and the Lilac Hill Branches. Take a rest by Corby pond where many come to picnic and fish.

Distance: 2mi




What's What

- | | |
|---|--|
|  playground |  swimming |
|  biking trail |  horseshoe courts |
|  walking trail |  shelter |
|  basketball courts |  scenic lookout |
|  golfing |  fishing |
|  picnic tables |  entertainment |
|  concessions |  ice rink |
|  tennis |  landscaping |
|  hiking trail |  grill |
|  football field |  restroom |
|  skateboard park |  baseball |

BIKE trails

OF ST. JOSEPH



For more information call or visit

Parks Department: 1-816-271-5500

CVB: 1-800-785-0360

<http://www.stjoemo.info/index.aspx?NID=253>